
Welcome to our Safe Cycling Routes Pamphlet! We are thrilled that you will be cycling through Carleton Place and enjoying everything our community has to offer!

On this map you will find designated "Safe Cycle" streets that will get you anywhere you need to go in Carleton Place, with the safest routes possible.

While the highlighted streets are still used by motor vehicles, these streets have been recognized by "Share The Road" as appropriate safe transportation routes for cyclists. These highlighted streets have wider shoulders, less daily traffic, and do not cross major intersections without appropriate crosswalks.

Enjoy your ride!








Need a bike? We have rentals!

Visit the Carleton Place & District Chamber of Commerce- 170 Bridge Street to rent a bike for \$5.00 a day. Please call ahead to confirm availability- (613)257-1976










Year- Round Public Washrooms are located at:

-  Carleton Place Arena-75 Neelin St
-  Chamber of Commerce-170 Bridge St
-  Tim Hortons- 144 Franktown Rd
-  Walmart-450 McNeely Ave
-  Carleton Place & Beckwith Heritage Museum-267 Edmund St.



Summer Washrooms are located at:

-  Market Square- 7 Beckwith St
-  Town Hall Square- 15 Mill St.
-  Riverside Park-175 John St
-  Roy Brown Park/MVCA
-  Centennial Park- 169 Joseph St.
-  Boat Launch- 397 Lake Ave West
-  Notre Dame High School Soccer Field- 157 McKenzie St
-  Arena Ball Fields- 75 Neelin St

Safe Cycling Routes in Carleton Place

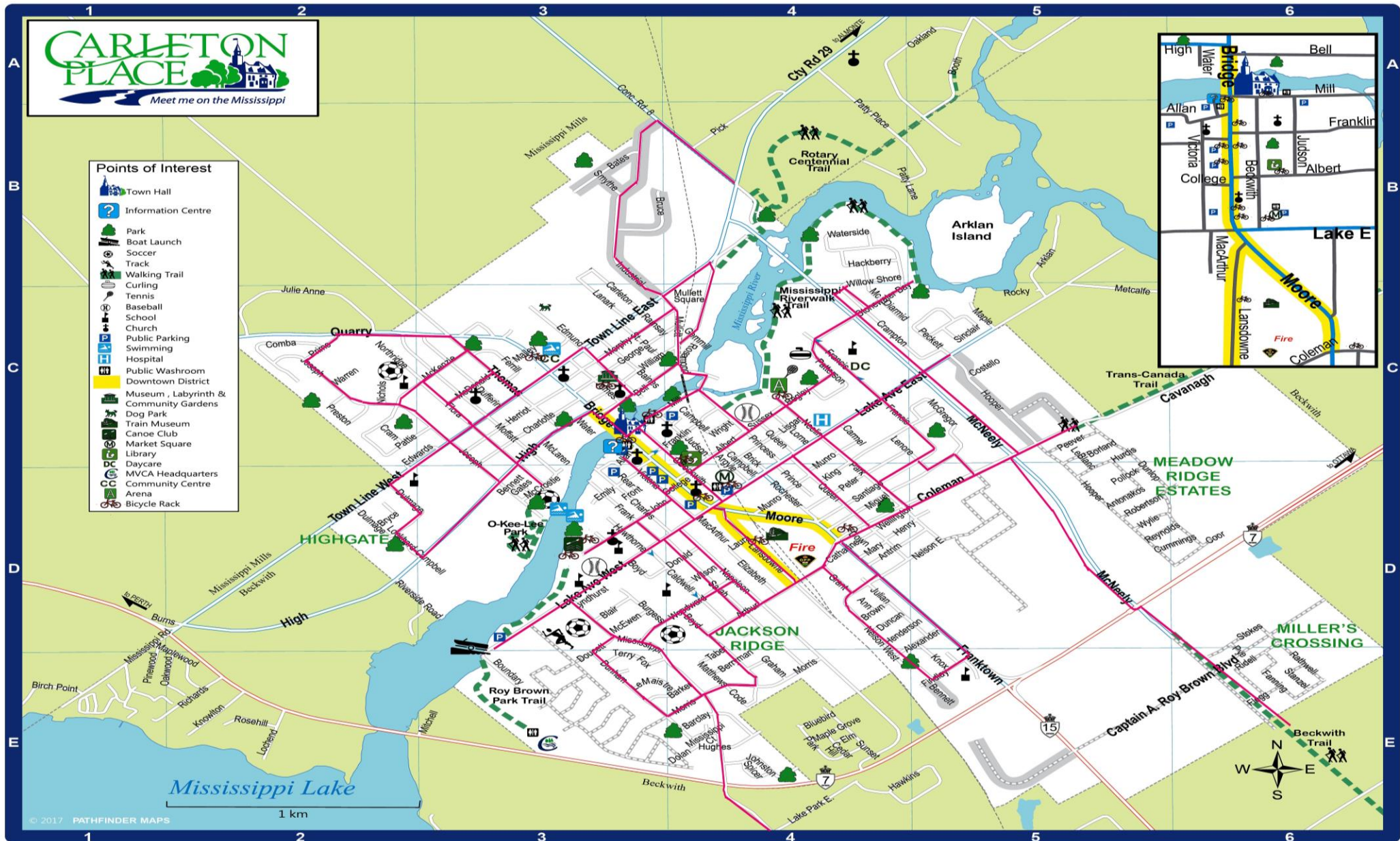
We Cycle Here



Please Drive With Care



Carleton Place Safe Cycling Routes



If you have any feedback/suggestions that you would like to propose to this map, please feel free to contact Jessica Hansen-Community Programmer (613)257-1704